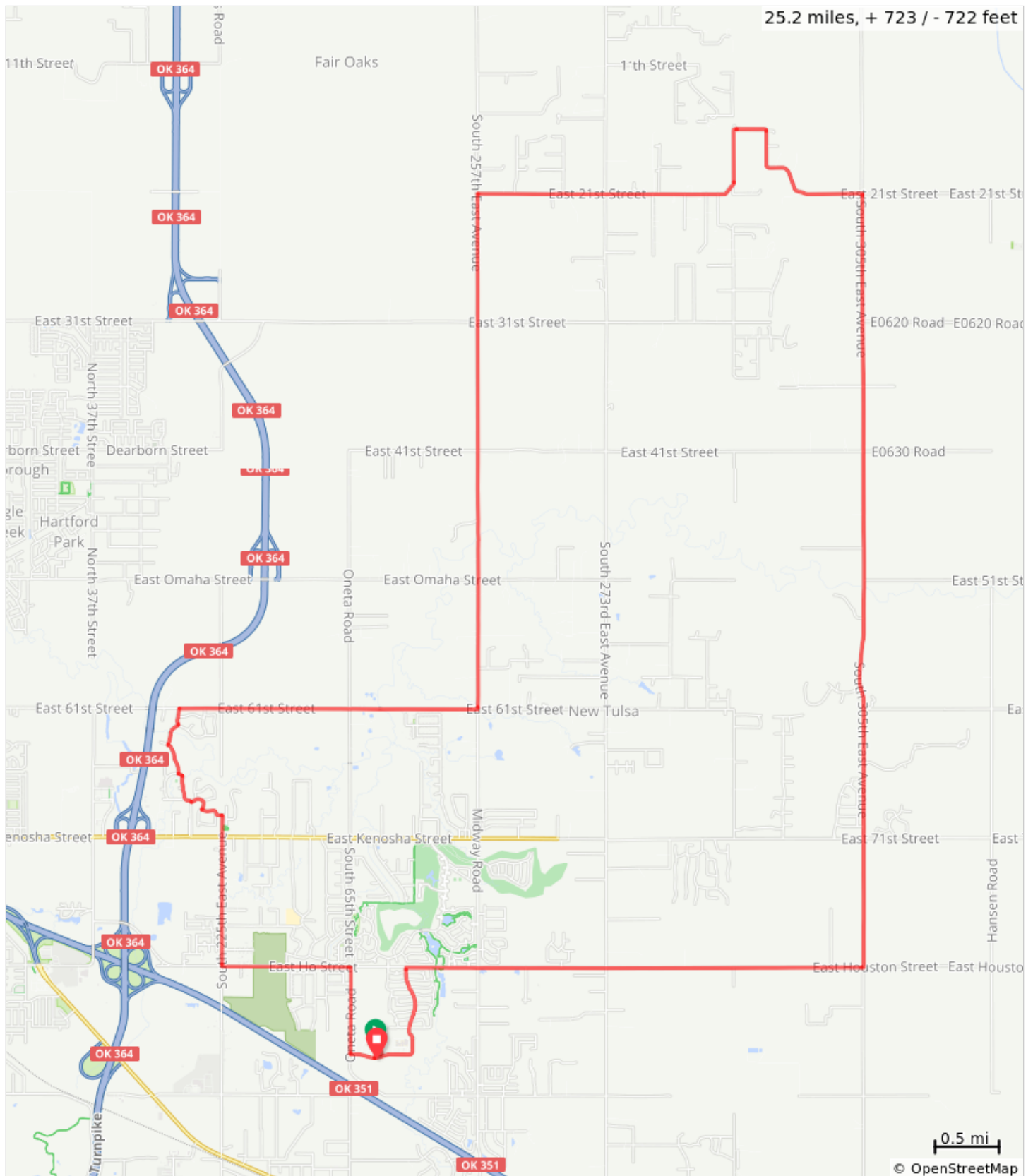


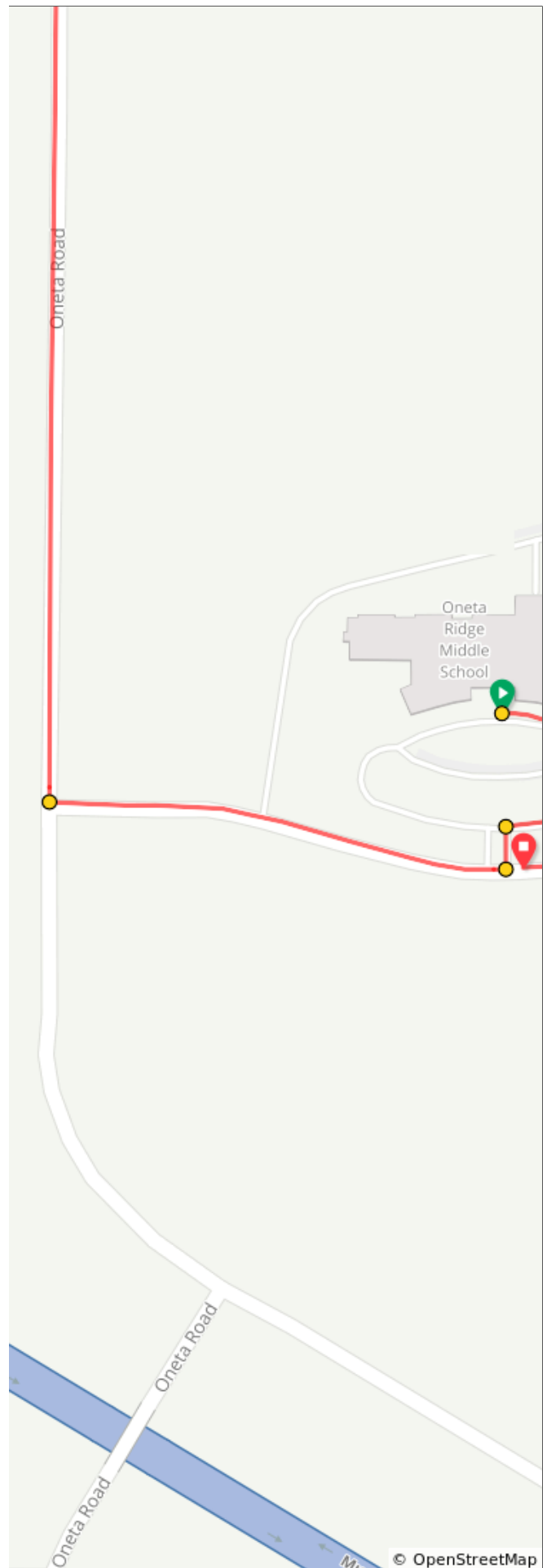
Oneta Ridge Middle School - 25 mile



Oneta Ridge Middle School - 25 mile

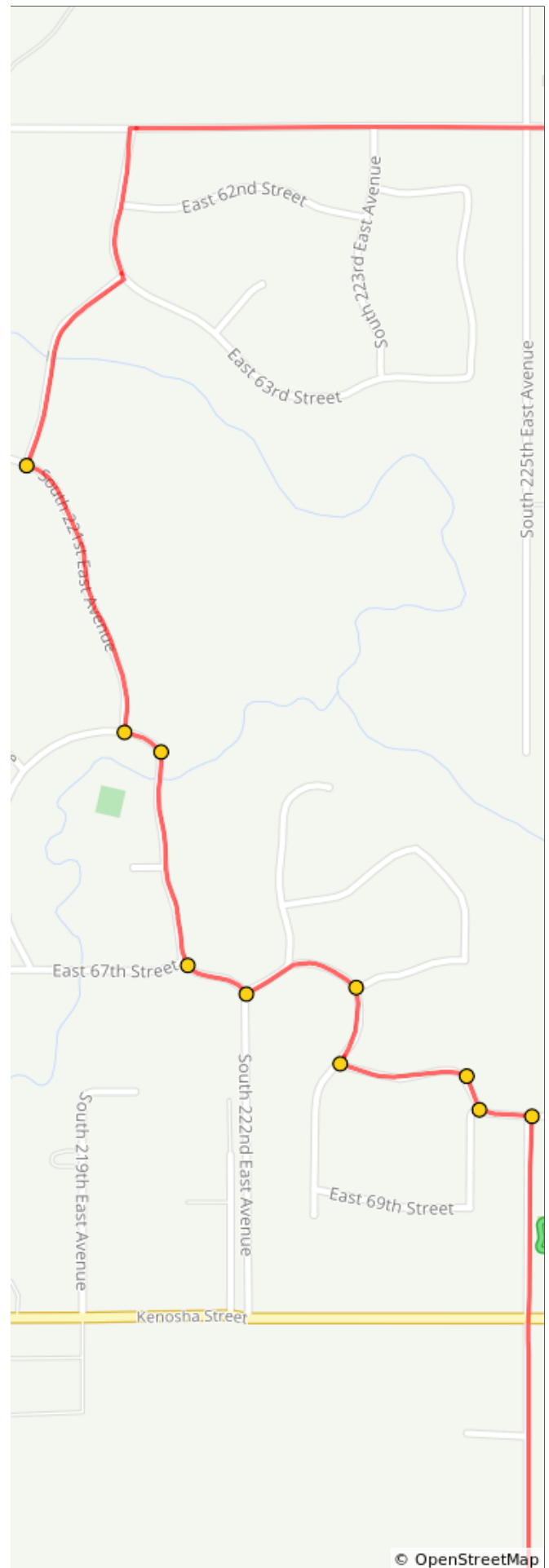
Dist	Note
0.0	Start of route
0.1	Left toward E Quincy Pl
0.1	Right onto E Quincy Pl
0.3	Right onto S 241st E Ave/S Oneta Rd

0.3 miles. +6/-5 feet

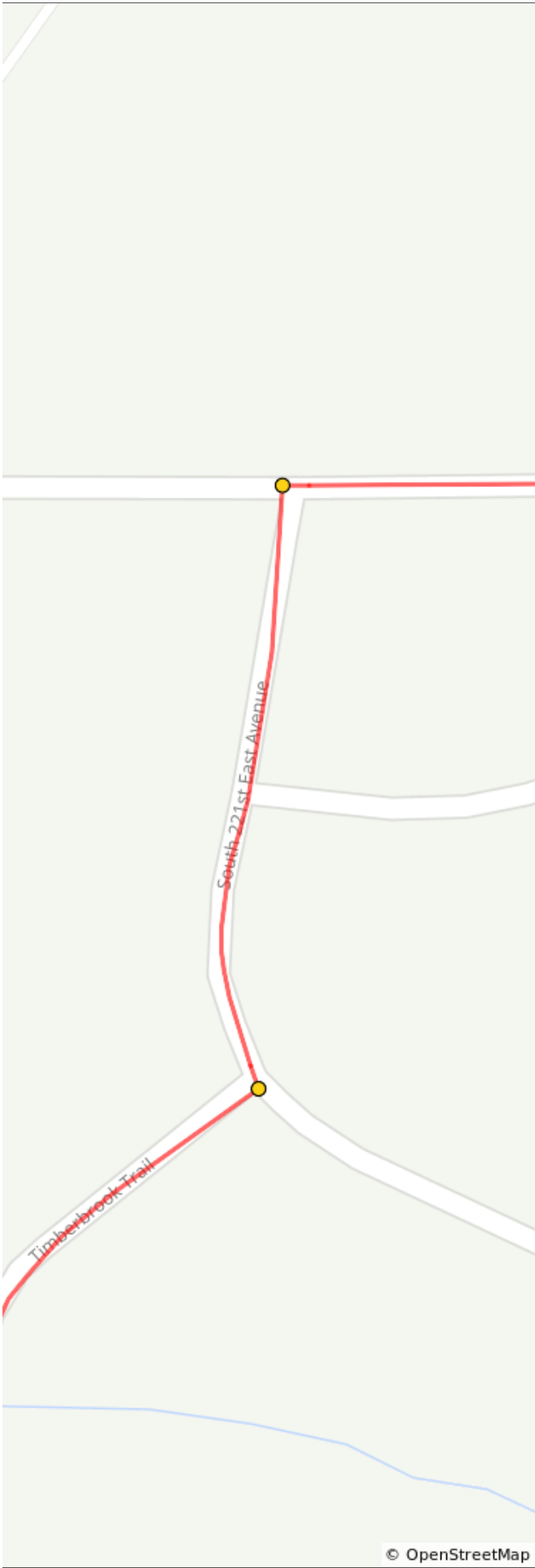


Dist	Note
3.2	Left onto E68th St
3.2	Right onto S 224th E Ave
3.3	S 224th E Ave turns left and becomes E 68th St
3.4	Right onto S 223rd E Ave
3.4	Left onto E 67th St
3.6	Right to stay on E 67th St
3.6	Slight right onto S 222nd E Ave
3.8	Left onto E 66th St
3.8	Right onto S 221st E Ave
4.1	Right onto Timberbrook Trail

2.1 miles. +23/-68 feet

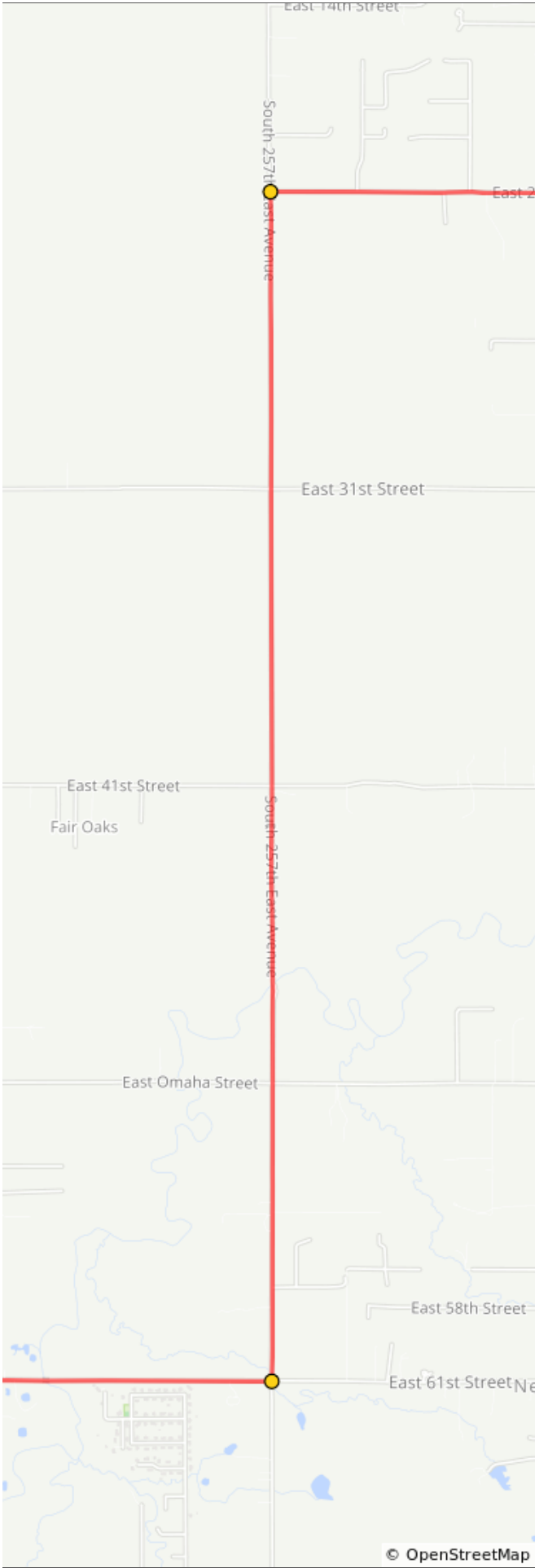


Dist	Note
4.3	Left onto S 221st E Ave
4.4	Right onto E 61st St/E Albany St



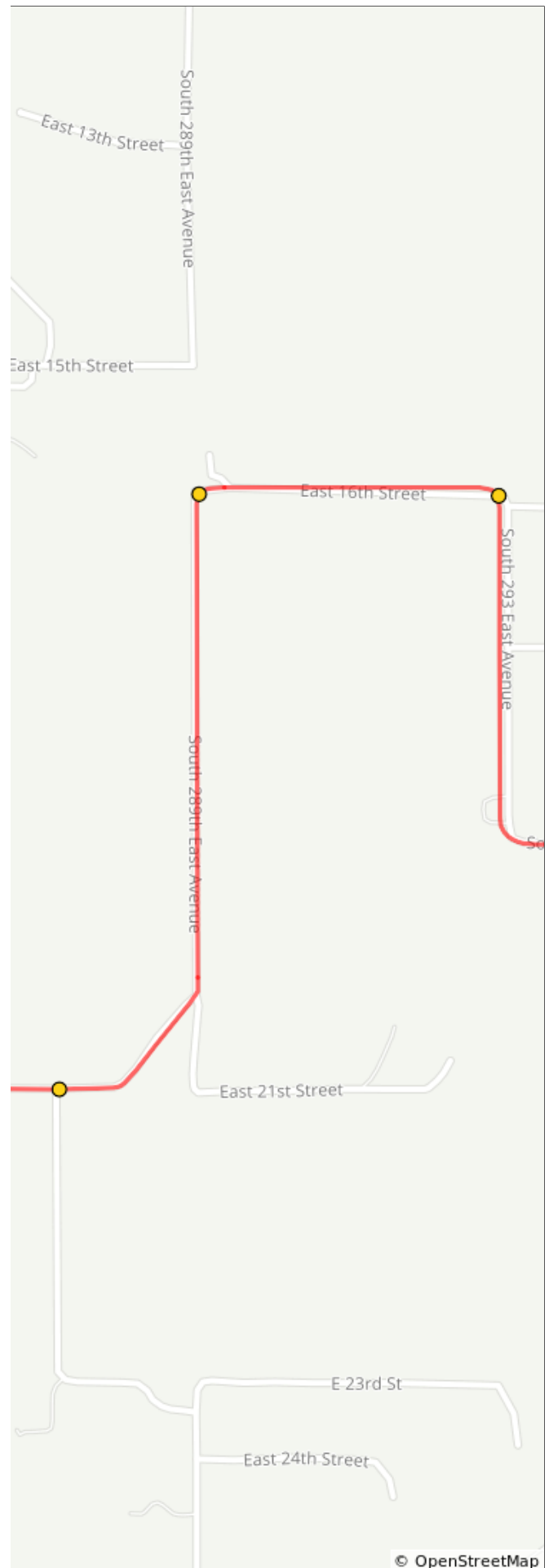
0.3 miles. +8/-0 feet

Dist	Note
6.7	Left onto S 257th E Ave/Midway Rd
10.7	Right onto E 21st St



6.3 miles. +115/-98 feet

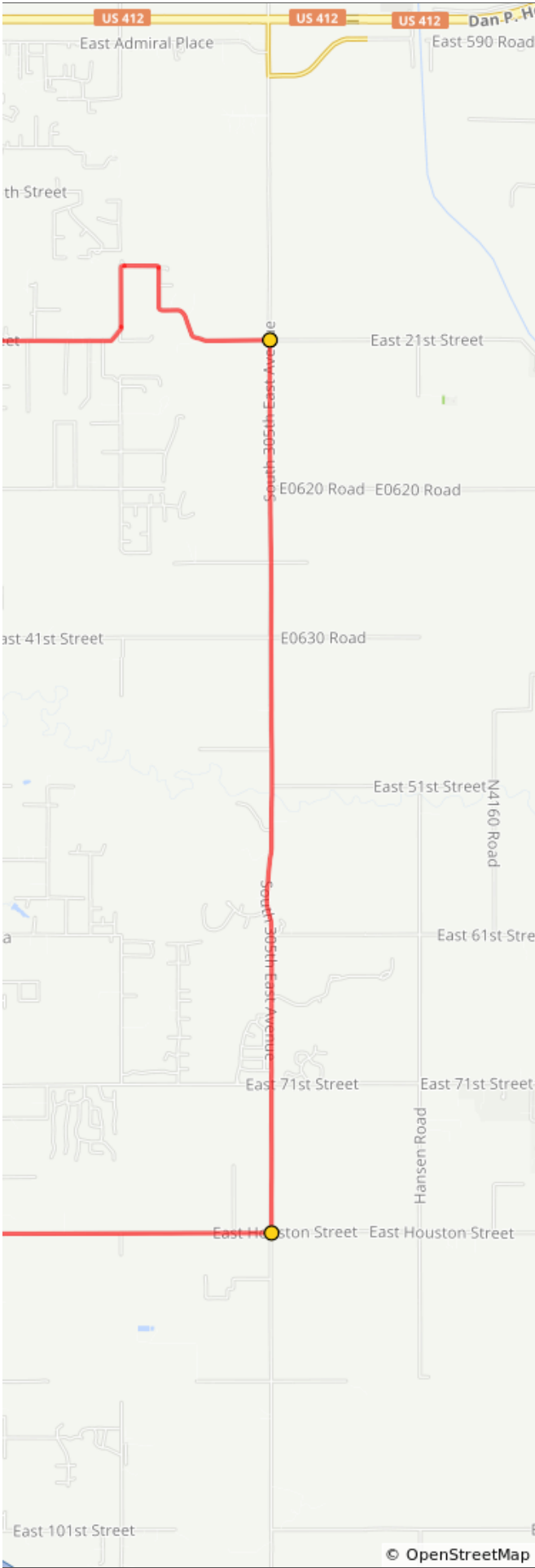
Dist	Note
12.6	Continue straight onto S 289th E Ave/Old Coweta Rd
13.2	Slight right onto E 21st St
13.4	E 21st St turns right and becomes S 293 E Ave



2.7 miles. +9/-30 feet

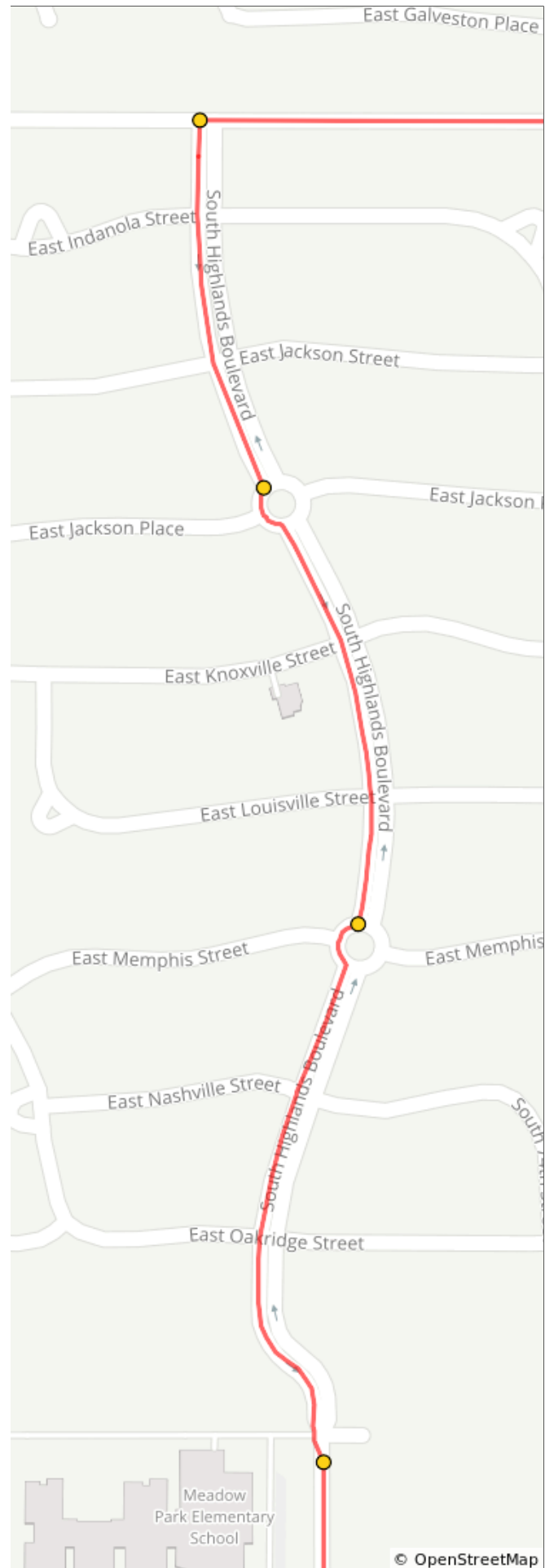
Dist	Note
14.6	Right onto S 305th E Ave/Ben Lumpkin Rd
20.6	Right onto E 81st St S/E Houston St

7.2 miles. +118/-48 feet

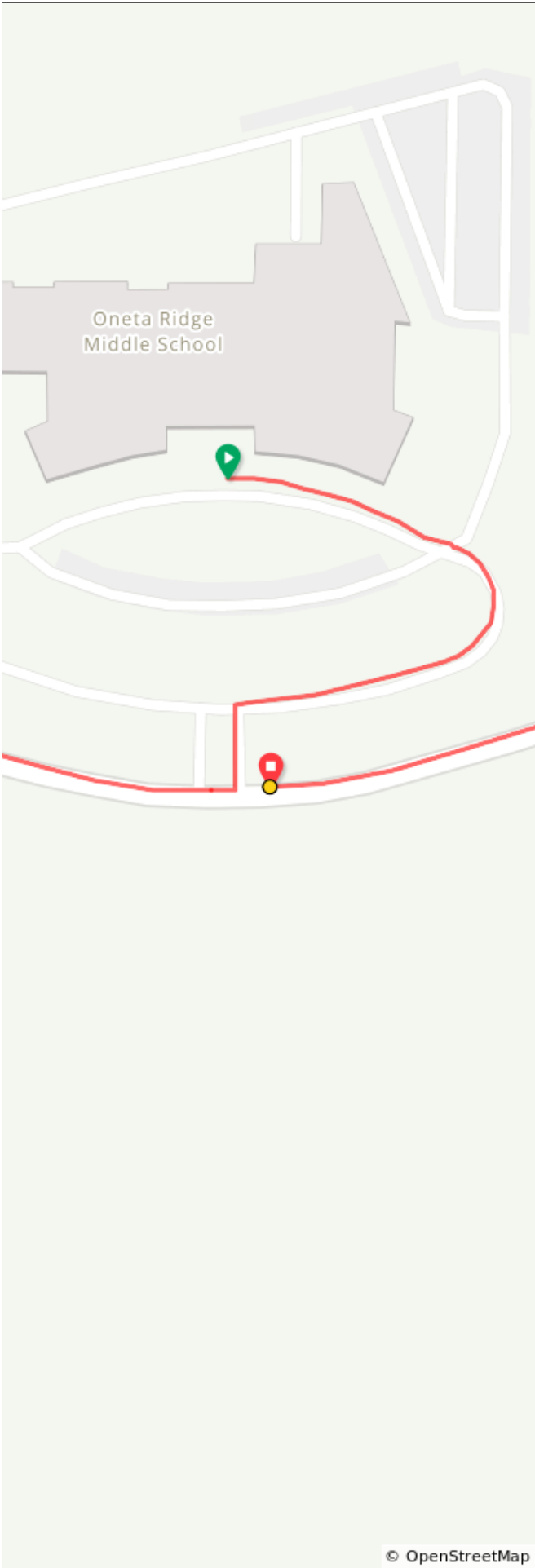


Dist	Note
24.2	Left onto S Highlands Blvd
24.3	At the traffic circle, continue straight to stay on S Highlands Blvd
24.5	At the traffic circle, take the 2nd exit
24.8	Continue onto E Quincy Pl

4.2 miles. +25/-32 feet



Dist	Note
25.2	End of route



0.4 miles. +0/-0 feet